

GREAT SMOKY MOUNTAINS NATIONAL PARK

TAIL OF THE DRAGON

129

Power Lines

Parson Branch

Shaw Grave Branch

LITTLE TENNESSEE RIVER

CALDERWOOD LAKE
Normal Pool Elevation 1087

129

Cooper Camp Branch

Tunnel

Tunnel Branch

TN
NC

1836'

State Line Branch

Stillhouse Branch

Magazine Branch

THE MAGAZINE

P

P

129

CHEOAH DAM
(FUGITIVE DAM)

Cheoah River

Tapoco

JOYCE KILMER - SLICKROCK
WILDERNESS AREA

TN
NC

Ike Branch

Slickrock Creek

Lowdown Branch

Camping

2200'

Power Lines

2600'

Boat Ramp/Launch

P

Power Lines

Gravel Road

Back Road Paved

Mtn. Summit/Elev.

Gate

Trail

CALDERWOOD DAM

Goat Creek

HYDRO-ELECTRIC TUNNEL

Caulderwood Dam Rd.

OVERLOOK

Gate














CALDERWOOD

Gate

1842'

CALDERWOOD LAKE

Calderwood Lake was formed with the construction of Calderwood Dam in 1930. The lake covers 570 acres along an 8 mile stretch of the Little Tennessee River.

-  US Hwy.
-  NC Hwy.
-  Trail
-  Waterfalls
-  Camping
-  .5 MILE
-  Back Road Paved
-  Gravel Road
-  Gate
-  Power Lines
-  Mtn. Summit/Elev.
-  Boat Ramp/Launch
-  Parking

UNICOI MOUNTAINS



© Ronald E. Johnson
2012-2015